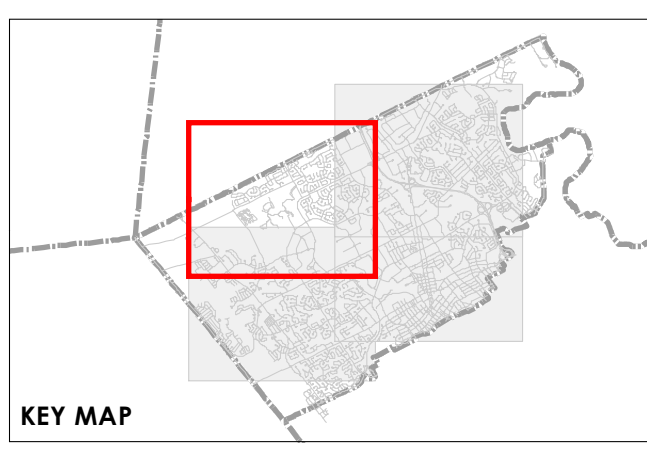
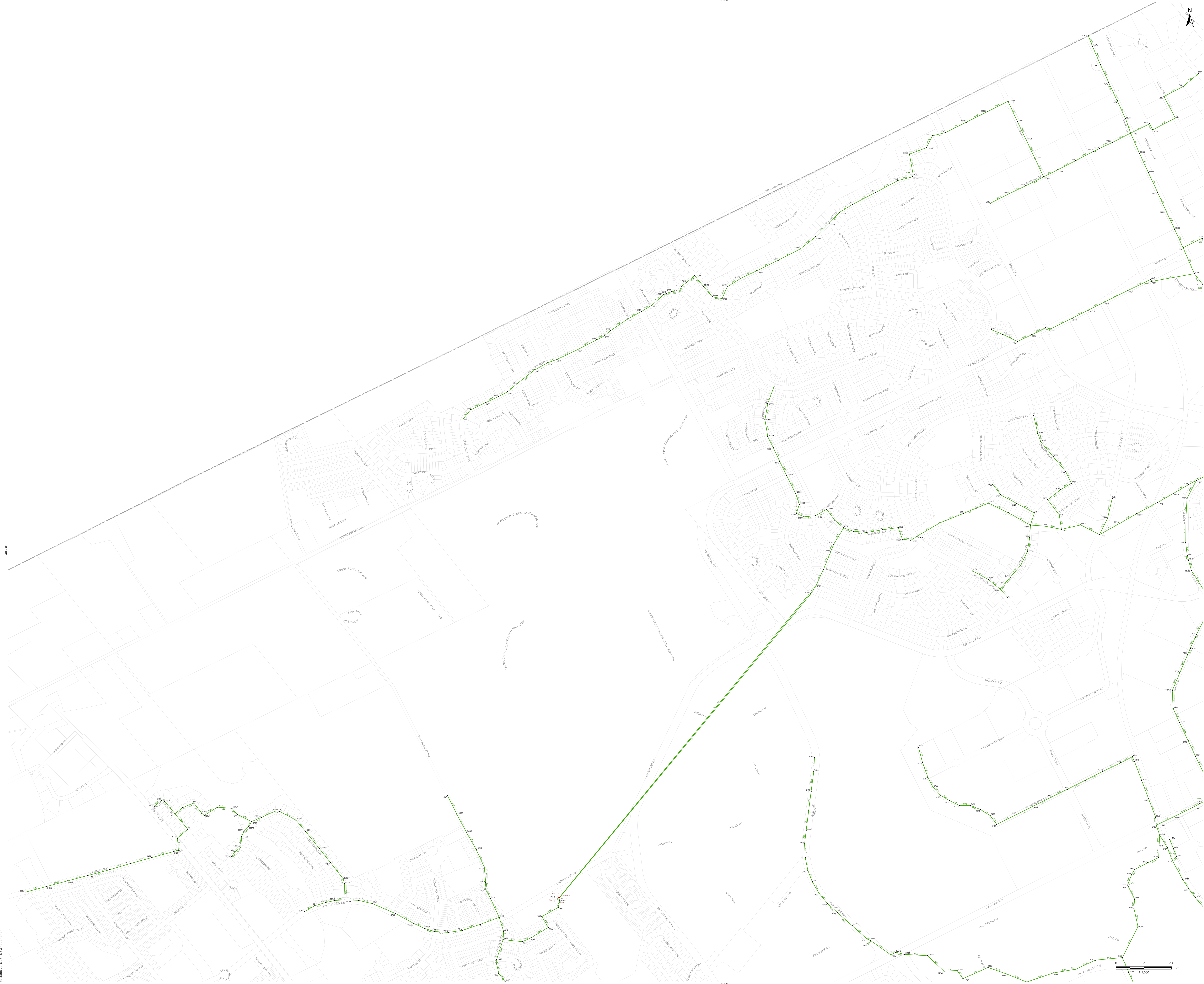


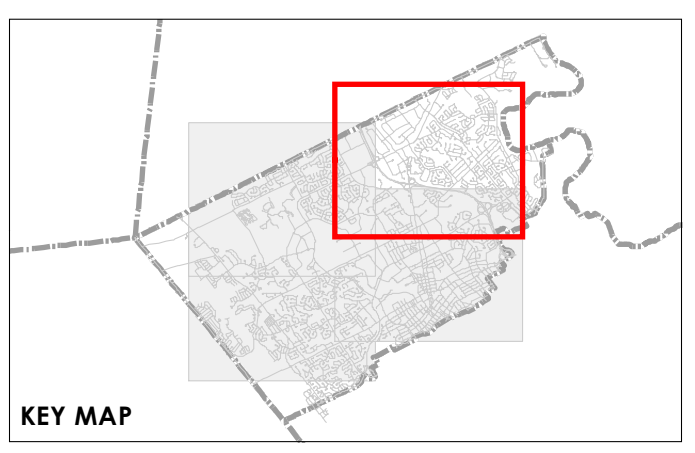
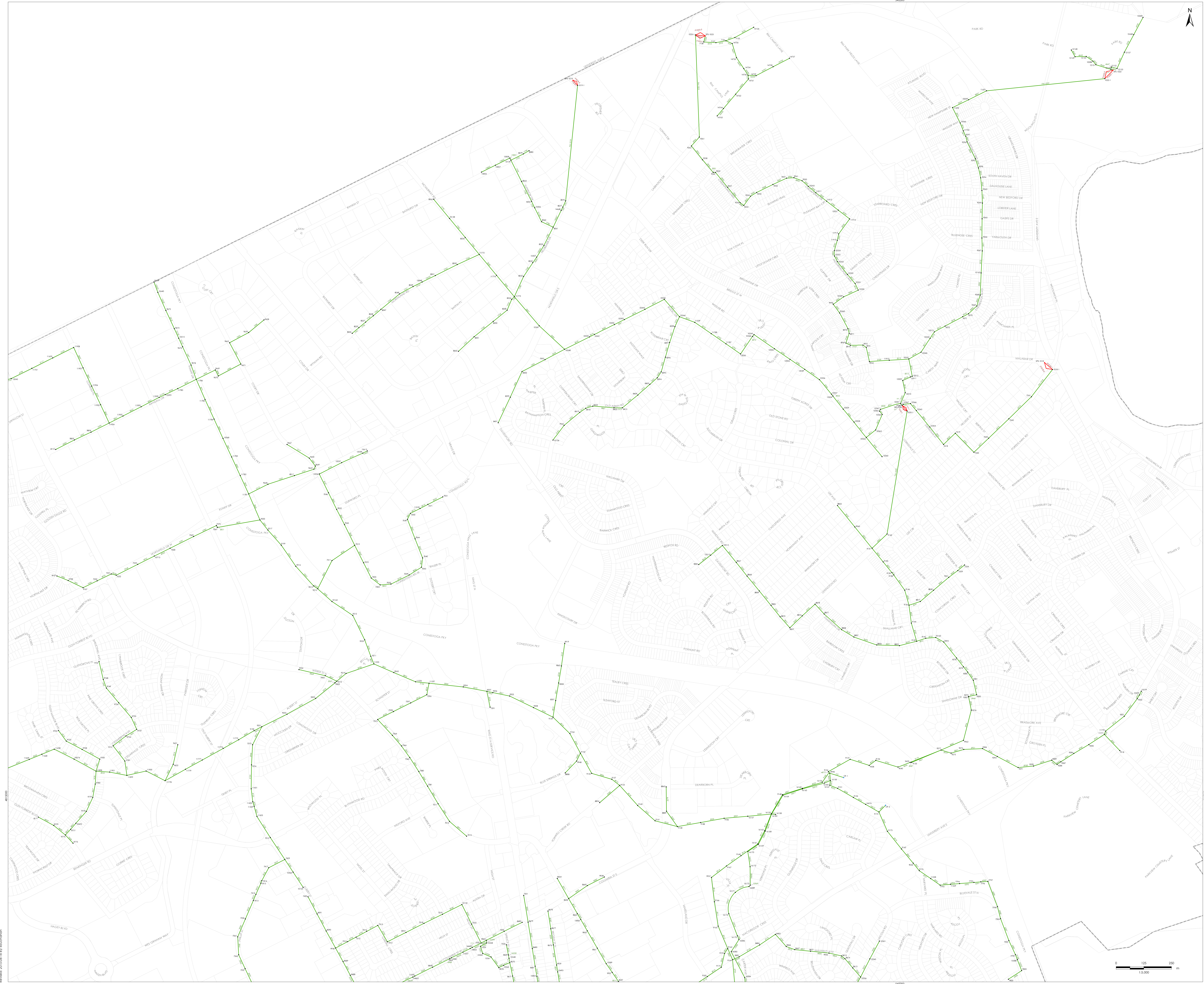
- Legend**
- Junction
 - Storage
 - Conduit
 - Pump
 - Weir
 - Municipality_Lower_Tier_10



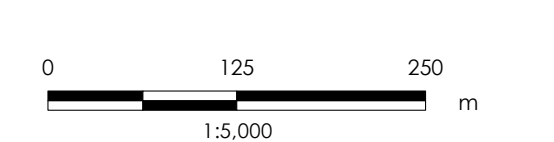
- Notes**
1. Coordinate System: NAD 1983 UTM Zone 17N
 2. Note features produced under license with the Ontario Ministry of Natural Resources © Queen's Printer for Ontario, 2015.

C:\Users\jgibson\Documents\Projects\Sanitary Master Plan\GIS\Map\Overview\16111191_ModelOverview.mxd
 Revised: 2015-08-18 10:00 AM

- Legend**
- Junction
 - Storage
 - Outfall
 - Conduit
 - Pump
 - Weir
 - Municipality_Lower_Tier_10



- Notes**
1. Coordinate System: NAD 1983 UTM Zone 17N
 2. Note features produced under license with the Ontario Ministry of Natural Resources © Queen's Printer for Ontario, 2015.



C:\Users\jgibson\Documents\GIS\SanitaryMasterPlan\MapDocs\Overview_16111191_160808\Overview.mxd
 August 2015 16111191